

A Community Mapping Solution...

CrimeMapping.com *Instructional Guide*

 **THE OMEGA GROUP**

How close am I to this spot?



*San Bernardino County
Sheriff-Coroner's Department*

A Community Mapping Solution...



CRIMEMAPPINGTM.com
Helping You Build a Safer Community

[Map](#) [About](#) [Help](#) [FAQ](#) [Contact](#) [What's New](#)

[RECEIVE ALERTS](#)



Welcome to the new CrimeMapping.com!
Start Your Search by Using Either Method Below.

Near a Location

Enter an address, landmark or zip code

GO

Near an Agency

Step 1: Select a State/Province...

Step 2: Select an Agency...

GO

Powered by
 **TRITECH**
SOFTWARE SYSTEMS

How CrimeMapping works and more below.



What is CrimeMapping.com




- Public access to crime occurring in and around communities.
- Crime data is available as recently as the prior 24-hours.
- The date range for crimes displayed represents a rolling 180 days' of crime data.
- The service is funded by the local law enforcement agency and is **FREE** for the general public.

How Do I Get There?

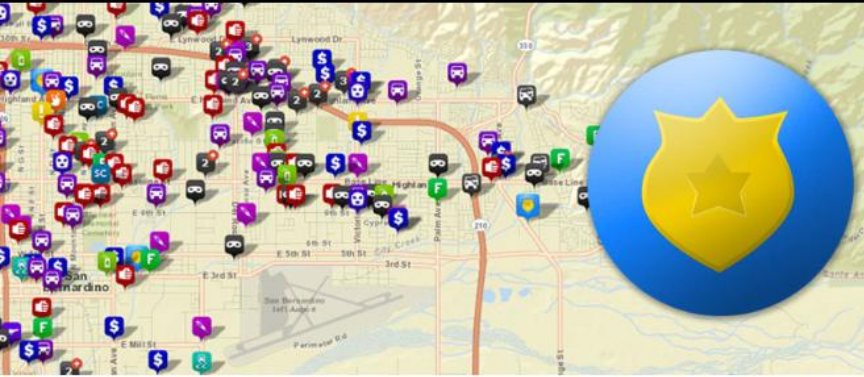
<http://cms.sbcounty.gov/sheriff/GeneralInfo/CrimeMapping.aspx>





San Bernardino County Sheriff's Department

[Home](#) [General Info](#) [Media Center](#) [Divisions](#) [Patrol Stations](#) [Courts/Corrections](#) [Sheriff Jobs](#)



Please click the desired instructional guide below.

Written Guide: [What's New for 2016](#)

Video Guide: [YouTube Instructional Video](#)

Jurisdictions

The Sheriff-Coroner's Department has jurisdiction in the following contract cities and unincorporated areas within the County of San Bernardino.

Contract City Police Departments	Unincorporated County Areas
City of Adelanto	For current CrimeMapping information on the Unincorporated County Areas listed below, please CLICK HERE
Town of Apple Valley	
City of Big Bear Lake	Barstow Station
City of Chino Hills	Big Bear Station
City of Grand Terrace	Central Station
City of Hesperia	Colorado River Station
City of Highland	Morongo Basin Station
City of Loma Linda	Twin Peaks Station
City of Needles	Victor Valley Station
City of Rancho Cucamonga	Fontana Station
City of Twentynine Palms	Yucaipa
City of Victorville	
City of Yucaipa	
Town of Yucca Valley	

What Can I See & Do?



CRIMEMAPPING™ .com Helping You Build a Safer Community

655 E. Third St. San Bernardino, CA GO 116 Records Date Range: 10-6-2016 to 10-12-2016 (7 Days)

FILTERS

SUMMARY

WHAT

WHERE

WHEN

REPORT

CHARTS

PRINT

Locate Crime Near an Address

Easy To Read Symbols

Choose Specific Dates

Identify Any Incident

Simple Report Creation

Plot Recent Activity

Drugs / Alcohol Violations

7400 BLOCK TYLER PL
10-7-2016 @ 10:06 PM

Description

MINOR IN POSSESSION OF ALCOHOL

Rancho Cucamonga Police

How close am I to this location?

Enter address GO

What Else Can I See & Do?



FILTERS x Close

Display Options

What type(s) of records would you like to see?

Select All | Deselect All

WHAT

- Arson
- Assault
- Burglary
- Disturbing the Peace
- Drugs / Alcohol Violations
- DUI
- Fraud
- Homicide
- Motor Vehicle Theft
- Robbery
- Sex Crimes
- Theft / Larceny
- Vandalism
- Vehicle Break-In / Theft

WHERE

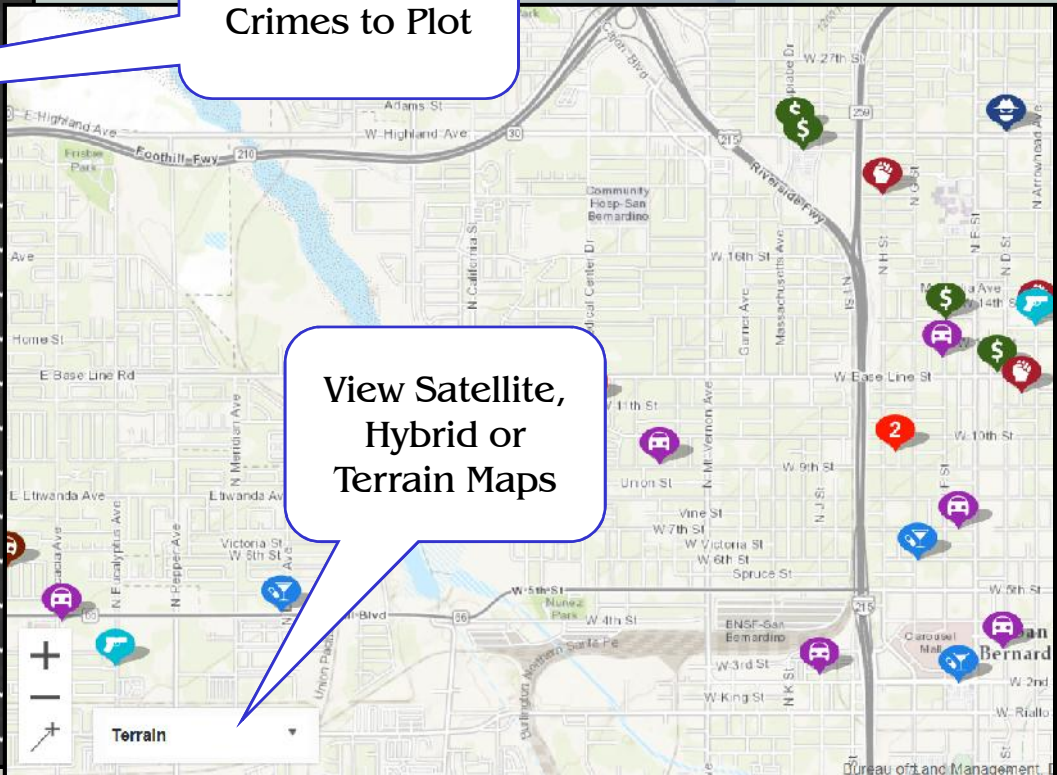
WHEN

REPORT

CHARTS

PRINT

Choose Specific Crimes to Plot



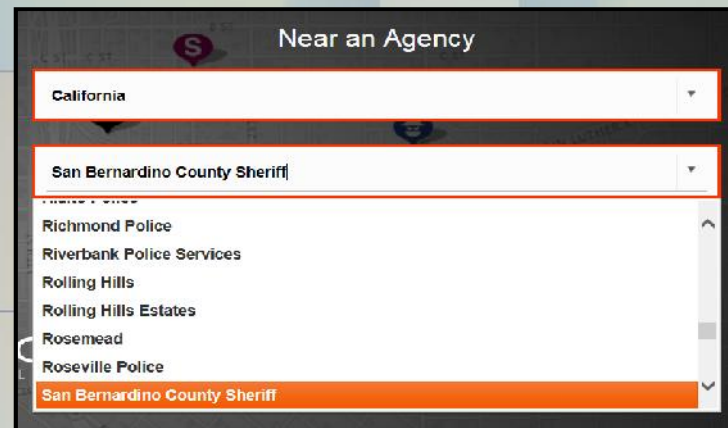
View Satellite, Hybrid or Terrain Maps

View Satellite, Hybrid or Terrain Maps

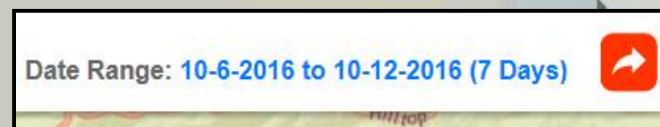


Accessing the Map...

- Pick an agency from the list and you're taken right to a predetermined area for that agency.



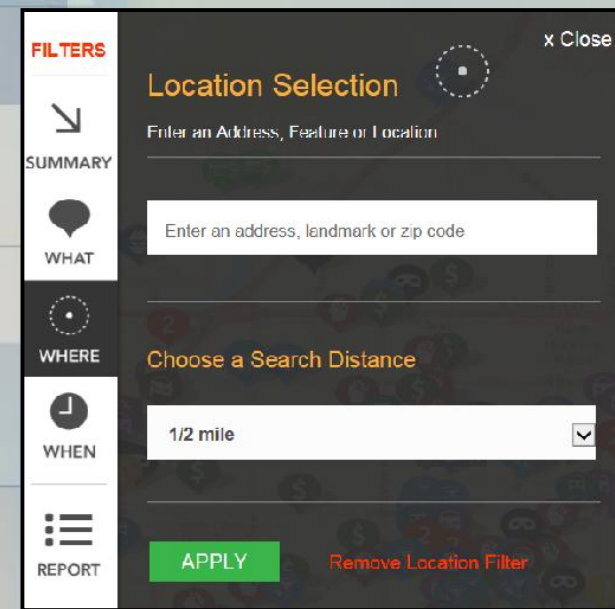
- Additionally, the calendar is adjusted to the last day of imported crime for that agency.



Find an Address...



- Use Google's address searching capability to zoom directly to an address.
- Perhaps you want to go right to your child's school address or the address of the property you are looking to purchase.
- You can do that quickly, from here...



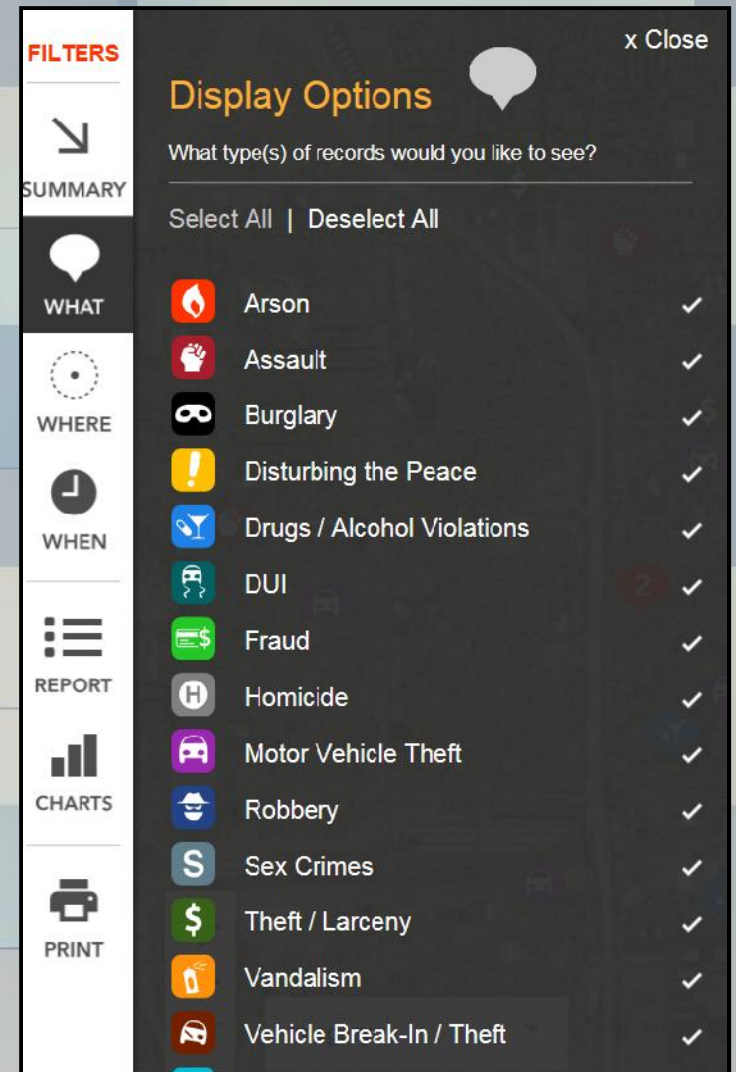
The screenshot shows a mobile application interface for location selection. On the left is a vertical sidebar menu with icons and labels: 'FILTERS' (top), a downward arrow, 'SUMMARY', a speech bubble icon, 'WHAT', a location pin icon, 'WHERE', a clock icon, 'WHEN', a list icon, and 'REPORT'. The main content area is titled 'Location Selection' and includes a close button 'x Close'. Below the title is a text input field labeled 'Enter an Address, Feature or Location' with the placeholder text 'Enter an address, landmark or zip code'. Below that is a dropdown menu labeled 'Choose a Search Distance' with '1/2 mile' selected. At the bottom of the main area are two buttons: a green 'APPLY' button and a red 'Remove Location Filter' button.

NOTE: Detailed instructions can be found by clicking on the Help menu once you are in the site. [Crime Alerts!](#) [About](#) [Help](#) [F.A.Q.](#) [Contact](#) [The](#)

Using the Map...

- **Easily turn on or off 15* different crime types**
 - To focus your query or search for a particular crime that you might have seen; you can turn on or off the crime types that are displayed on the map.

**Please note that some crime types may be excluded for confidentiality reasons.*



FILTERS x Close

Display Options

What type(s) of records would you like to see?

Select All | Deselect All

<input checked="" type="checkbox"/>	Arson	<input checked="" type="checkbox"/>
<input checked="" type="checkbox"/>	Assault	<input checked="" type="checkbox"/>
<input checked="" type="checkbox"/>	Burglary	<input checked="" type="checkbox"/>
<input checked="" type="checkbox"/>	Disturbing the Peace	<input checked="" type="checkbox"/>
<input checked="" type="checkbox"/>	Drugs / Alcohol Violations	<input checked="" type="checkbox"/>
<input checked="" type="checkbox"/>	DUI	<input checked="" type="checkbox"/>
<input checked="" type="checkbox"/>	Fraud	<input checked="" type="checkbox"/>
<input checked="" type="checkbox"/>	Homicide	<input checked="" type="checkbox"/>
<input checked="" type="checkbox"/>	Motor Vehicle Theft	<input checked="" type="checkbox"/>
<input checked="" type="checkbox"/>	Robbery	<input checked="" type="checkbox"/>
<input checked="" type="checkbox"/>	Sex Crimes	<input checked="" type="checkbox"/>
<input checked="" type="checkbox"/>	Theft / Larceny	<input checked="" type="checkbox"/>
<input checked="" type="checkbox"/>	Vandalism	<input checked="" type="checkbox"/>
<input checked="" type="checkbox"/>	Vehicle Break-In / Theft	<input checked="" type="checkbox"/>

Crime Type Symbols...



- Here is list of each symbol and it's definition.
- Please Note: Sex crimes and domestic violence have been excluded due to confidentiality issues.

Display Options x Close

What type(s) of records would you like to see?

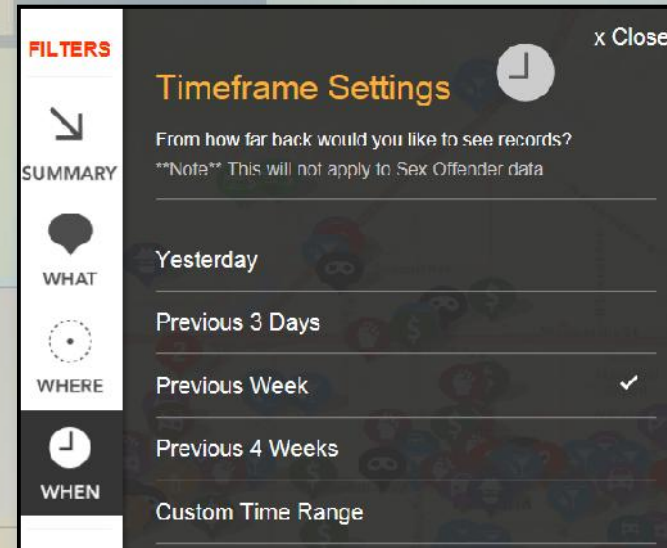
Select All | Deselect All

	Arson	✓
	Assault	✓
	Burglary	✓
	Disturbing the Peace	✓
	Drugs / Alcohol Violations	✓
	DUI	✓
	Fraud	✓
	Homicide	✓
	Motor Vehicle Theft	✓
	Robbery	✓
	Sex Crimes	✓
	Theft / Larceny	✓
	Vandalism	✓
	Vehicle Break-In / Theft	✓

	Arson - Willful, malicious burning of a structure, vehicle, or personal property.
	Assault - Attack on a person to commit injury. Aggravated assault usually involves a deadly weapon and simple assault does not. Domestic violence is not included.
	Burglary - Unlawful entry of a structure to commit a theft or other felony.
	Disturbing the Peace - Any behavior that tends to disturb the public peace.
	Drugs / Alcohol Violations: Drug Abuse Violations - The violation of laws prohibiting the production, cultivation, manufacture, distribution, possession and/or use of certain controlled substances. Liquor Laws - The violation of laws prohibiting the manufacture, sale, purchase, transportation, possession, or use of alcoholic beverages, not including driving under the influence and drunkenness.
	DUI - Driving or operating a vehicle while under the influence of alcohol or narcotics.
	Fraud - The intentional perversion of the truth for the purpose of inducing another person or other entity to part with something of value or to surrender a legal right.
	Homicide - Unlawful killing of one person by another.
	Motor Vehicle Theft - Theft of a car, truck, motorcycle, or any motor vehicle.
	Robbery - Taking property from a person by force, threat of force, or fear.
	Sex Crimes: Rape - The sexual knowledge of a person, without the consent of the victim, including instances where the victim is incapable of giving consent because of his/her age or because of his/her temporary or permanent mental or physical incapacity. Prostitution - Engaging in or soliciting sexual activities for money or other compensation. Sex Offenses - Any sexual act directed against another person, without the consent of the victim, including instances where the victim is incapable of giving consent.
	Theft / Larceny - Unlawful taking of property from another person. Embezzlement, forgery, check fraud, and theft from a vehicle are excluded.
	Vandalism - Willful, malicious destruction, damage, or defacement of property.
	Vehicle Break-In - Theft of articles from a vehicle.
	Weapons - Violation of laws prohibiting the manufacture, sale, purchase, transportation, possession or use of deadly weapons.

Using the Map...

- **Easily view your date range on the date tab**
 - To search for crime from last week, or even last month you can adjust the visible date range by clicking the date tab and choosing different dates on the calendar.
- **Find crime around a point of interest**
 - To focus your search for crime around a particular location, you must do two things.
 - Search for an address
 - Focus your search around that address



FILTERS x Close

Timeframe Settings

From how far back would you like to see records?
Note This will not apply to Sex Offender data

Yesterday

Previous 3 Days

Previous Week

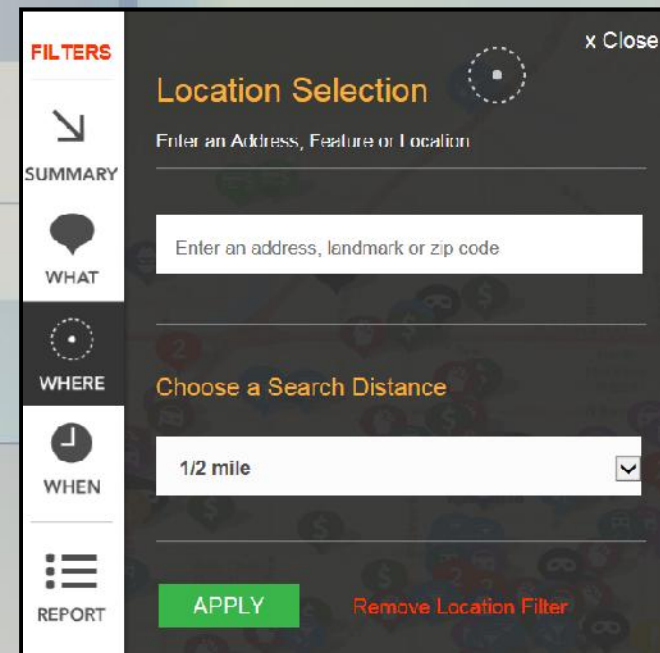
Previous 4 Weeks

Custom Time Range

WHAT

WHERE

WHEN



FILTERS x Close

Location Selection

Enter an Address, Feature or Location

Enter an address, landmark or zip code

Choose a Search Distance

1/2 mile

APPLY Remove Location Filter

WHAT

WHERE

WHEN

REPORT

Using the Map...



- **Find the distance between an address and a crime**
 - You may recognize a crime on the map and want to know how far away it is from a certain location.

The screenshot shows a map interface with a red line connecting two points. A pop-up window displays the address '26985 Base Line Rd, Highland, California, 92346, USA' and states 'These points are 7.16 miles apart'. To the right, a crime detail panel for 'Assault' is visible, including the address '100 BLOCK 42ND ST' and the date '10-12-2016 @ 8:15 AM'. At the bottom, a search bar is highlighted with a red box, containing the address '26985 Base Line Rd, Highland, California,' and a 'GO' button.

x Close

Assault

100 BLOCK 42ND ST
10-12-2016 @ 8:15 AM

Description

ASSAULT - SIMPLE (NO MED NEEDED)

Incident #

2016-00111229

San Bernardino Police


How close am I to this location?

26985 Base Line Rd, Highland, California, '
GO

Using the Map...

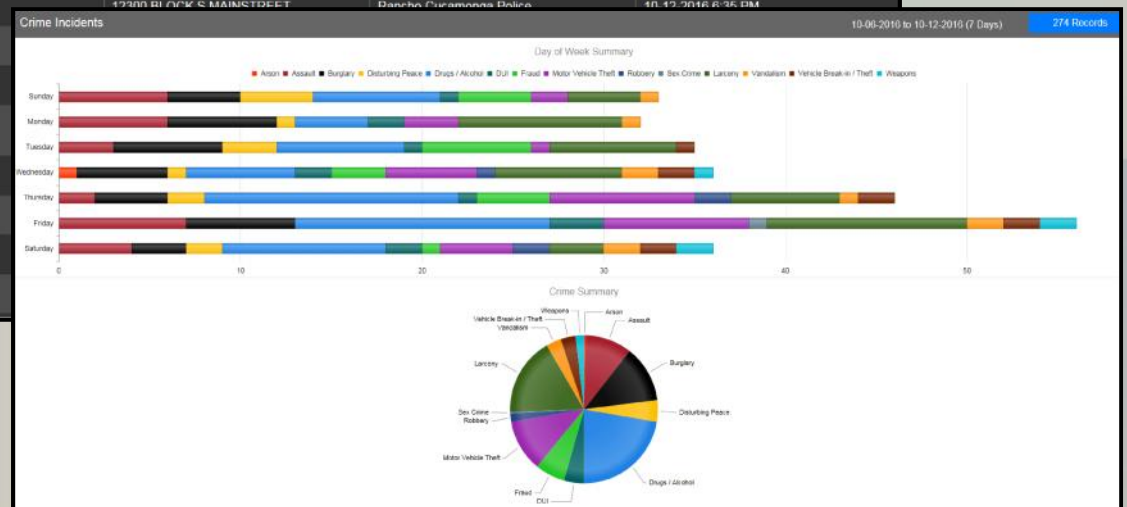


- **Generate a detailed report based on the visible crimes**
 - At any point during your time using the map to find crime you want to see a detailed list of crimes just click on the Generate Report tab.



Crime Incidents							10-12-2016 to 10-12-2016 (1 Days)	32 Records
	Type	Description	Incident #	Location	Agency	Date		
Map it		POSS OF CONTROLLED SUBSTANCE		FOOTHILL BLVD / HIGHRIDGE PL	Rancho Cucamonga Police	10-12-2016 10:33 PM		
Map it		AUTO BURGLARY		8100 BLOCK DAY CREEK BLVD	Rancho Cucamonga Police	10-12-2016 10:17 PM		
Map it		FRAUD, IDENTITY THEFT		6800 BLOCK SAUSALITO CT	Rancho Cucamonga Police	10-12-2016 9:23 PM		
Map it		GTA - AUTO		FOOTHILL BLVD / ETIWANDA AVE	Rancho Cucamonga Police	10-12-2016 7:56 PM		
Map it		211R,211SA,212.5, HIGHWAY		43200 BLOCK S MAIN STREET	Rancho Cucamonga Police	10-12-2016 6:35 PM		
Map it		POSS. SELL HEROIN, MORPHINE						
Map it		PETTY THEFT UNDER \$950						
Map it		RESIDENTIAL-UNKNOWN TIME, ENTRY BY FORCE						
Map it		SHOPLIFTING						
Map it		CARRYING CONCEALED FIREARM						
Map it		SHOPLIFTING						
Map it		SHOPLIFTING						

Create Detailed Reports



Using the Map...



- **Get a printer-friendly version of the visible map**
 - Sometimes you may want to print off a copy of the visible map and you can do that very easily right from the map itself.

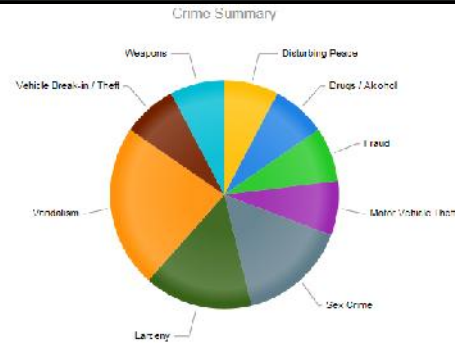


CrimeMapping.com Map

Thursday, October 6, 2016 through Wednesday, October 12, 2016

Showing crime types: Arson, Assault, Burglary, Disturbing the Peace, Drugs / Alcohol Violations, DUI, Fraud, Homicide, Motor Vehicle Theft, Robbery, Sex Crimes, Theft / Larceny, Vandalism, Vehicle Break-In / Theft, Weapons

Show crime report Show crime chart



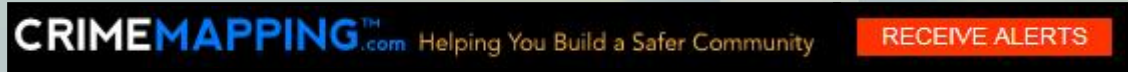
Crime Report

Type	Description	Incident #	Location	Agency	Date
W	417. Brandish Weapon, Misd	16-06059	1100 BLOCK S MT VERNON AVE	Colton Police	10/12/2016 1:00 PM
S	250 SEX REGISTRATION	16-06065	700 BLOCK E WASHINGTON ST	Colton Police	10/12/2016 11:10 AM
V	VANDALISM LESS THAN \$400.00		22800 BLOCK PALM AVE	Grand Terrace Police	10/11/2016 9:21 PM
S	404/407 Theft, Prop, Other	16-06027	1100 BLOCK S MT VERNON AVE	Colton Police	10/11/2016 9:30 AM
D	416 Disturbing the Peace	16-06817	800 BLOCK F WASHINGTON ST	Colton Police	10/10/2016 9:43 PM
D	11377 Poss Meth or Synthetic	16-06804	1400 BLOCK E SANTO ANTONIO DR	Colton Police	10/10/2016 10:43 AM
S	GRAND THEFT OTHER FROM BOAT, YARD, PRVT RES		11800 BLOCK MT VERNON AVE	Grand Terrace Police	10/10/2016 7:02 AM
A	10651 Auto Theft, Automobile	16-06798	700 BLOCK F WASHINGTON ST	Colton Police	10/10/2016 12:01 AM
A	465V Burglary, Vehicle	16-06792	1200 BLOCK E WASHINGTON ST	Colton Police	10/9/2016 9:53 PM
S	314 Inhabitant Exposure	16-06788	1700 BLOCK F WASHINGTON	Colton Police	10/9/2016 6:14 PM

Receive Crime Alerts!



- Any member of the public can sign up to [Receive Crime Alerts!](#)



- This additional service is **FREE** and provides customized reports via e-mail to any subscriber.
- Having a well informed citizenry has been proven effective in reducing crime.

Create Alert SAVE ALERT

Alert Type
Crime

Alert Name
Sheriff's HeadQuarters

Email Address

Email Preferences
 HTML
 List View Table View Text

Location Selection
Enter an Address
655 E 3rd St, San Bernardino, California, USA

Choose a Search Distance
1/2 mile

VERIFY ADDRESS
Crime Found. We have Crime data for this location.

Display Options
What type of records would you like to see?
Select All | Deselect All

<input checked="" type="checkbox"/>	Arson	<input checked="" type="checkbox"/>
<input checked="" type="checkbox"/>	Assault	<input checked="" type="checkbox"/>
<input checked="" type="checkbox"/>	Burglary	<input checked="" type="checkbox"/>
<input checked="" type="checkbox"/>	Disturbing the Peace	<input checked="" type="checkbox"/>
<input checked="" type="checkbox"/>	Drugs / Alcohol Violations	<input checked="" type="checkbox"/>
<input checked="" type="checkbox"/>	DUI	<input checked="" type="checkbox"/>
<input checked="" type="checkbox"/>	Fraud	<input checked="" type="checkbox"/>
<input checked="" type="checkbox"/>	Homicide	<input checked="" type="checkbox"/>
<input checked="" type="checkbox"/>	Motor Vehicle Theft	<input checked="" type="checkbox"/>
<input checked="" type="checkbox"/>	Robbery	<input checked="" type="checkbox"/>
<input checked="" type="checkbox"/>	Sex Crimes	<input checked="" type="checkbox"/>
<input checked="" type="checkbox"/>	Theft / Larceny	<input checked="" type="checkbox"/>
<input checked="" type="checkbox"/>	Vandalism	<input checked="" type="checkbox"/>
<input checked="" type="checkbox"/>	Vehicle Break-In / Theft	<input checked="" type="checkbox"/>
<input checked="" type="checkbox"/>	Weapons	<input checked="" type="checkbox"/>

A map of San Bernardino, California, with a red dashed circle indicating a search radius around the address 655 E 3rd St. The map shows streets like W 5th St, E 5th St, E 6th St, and E 7th St.

Crime Alerts Notification...



Create Alert

SAVE ALERT

Alert Type

Crime

Alert Name

Sheriff's HeadQuarters

Email Address

mkelly@sbcisd.org

Email Preferences

HTML
 List View
 Table View
 Text

Location Selection

Enter an Address

655 E 3rd St, San Bernardino, California, USA

Choose a Search Distance

1/2 mile

VERIFY ADDRESS

Crime Found. We have Crime data for this location.



Display Options

What type of records would you like to see?

Select All | Deselect All

- Arson
- Assault
- Burglary
- Disturbing the Peace
- Drugs / Alcohol Violations
- DUI
- Fraud
- Homicide
- Motor Vehicle Theft
- Robbery
- Sex Crimes
- Theft / Larceny
- Vandalism
- Vehicle Break-In / Theft
- Weapons

Crime Alerts E-Mail...



CRIMEMAPPINGTM.com
Helping You Build a Safer Community

To change your email display preferences [click here](#).



1 New Crime(s)

Alert Near

Sheriff's HeadQuarters

[Show On Map](#)



Robbery

211 SA, STORE, BUSINESS, HOTEL, MOTEL
400 BLOCK N WATERMAN AVE | 10/13/2016 @ 2:08 PM
San Bernardino County Sheriff

How I Defined My Alert

What

Arson, Assault, Burglary, Disturbing the Peace, Drugs / Alcohol Violations, DUI, Fraud, Homicide, Motor Vehicle Theft, Robbery, Sex Crimes, Theft / Larceny, Vandalism, Vehicle Break-In / Theft, Weapons

Where

655 E 3rd St, San Bernardino, California, 92410 (1/2 mile)

Published

October 14, 2016 @ 03:58 PM (PT)

Sheriff's Jurisdictional Responsibilities...



The Sheriff-Coroner's Department has jurisdiction in the following unincorporated areas and contract cities within the County of San Bernardino.

- **Contract City Police Departments**
 - City of Chino Hills
 - City of Rancho Cucamonga
 - City of Grand Terrace
 - City of Loma Linda
 - City of Highland
 - City of Yucaipa
 - City of Big Bear Lake
 - City of Hesperia
 - Town of Apple Valley
 - City of Victorville
 - City of Adelanto
 - City of Needles
 - City of Twentynine Palms
 - Town of Yucca Valley
- **Unincorporated County Areas**
 - Barstow Station
 - Big Bear Station
 - Central Station
 - Colorado River Station
 - Fontana Station
 - Morongo Basin Station
 - Twin Peaks Station
 - Victor Valley Station
 - Yucaipa Station

Independent Police Departments...



- **Why isn't there any crime showing in the following cities: Ontario, Montclair & Upland?**
 - Sharing crime data with the community is a choice each department makes. We believe that this is a valuable service by helping to keep the general public better informed.
 - The Sheriff's Department does not have jurisdiction over these independent police departments.
 - If you believe these agencies should join in this nationwide effort please contact those independent police agencies directly.
 - **Chino, Fontana, Colton, San Bernardino, Redlands, Rialto & Barstow Police Departments all use CrimeMapping.com.**



Comments & Questions...

- Any problems and/or questions can be directed to the Public Affairs Division at 909-387-3700 or via e-mail at paffairs@sbcasd.org.